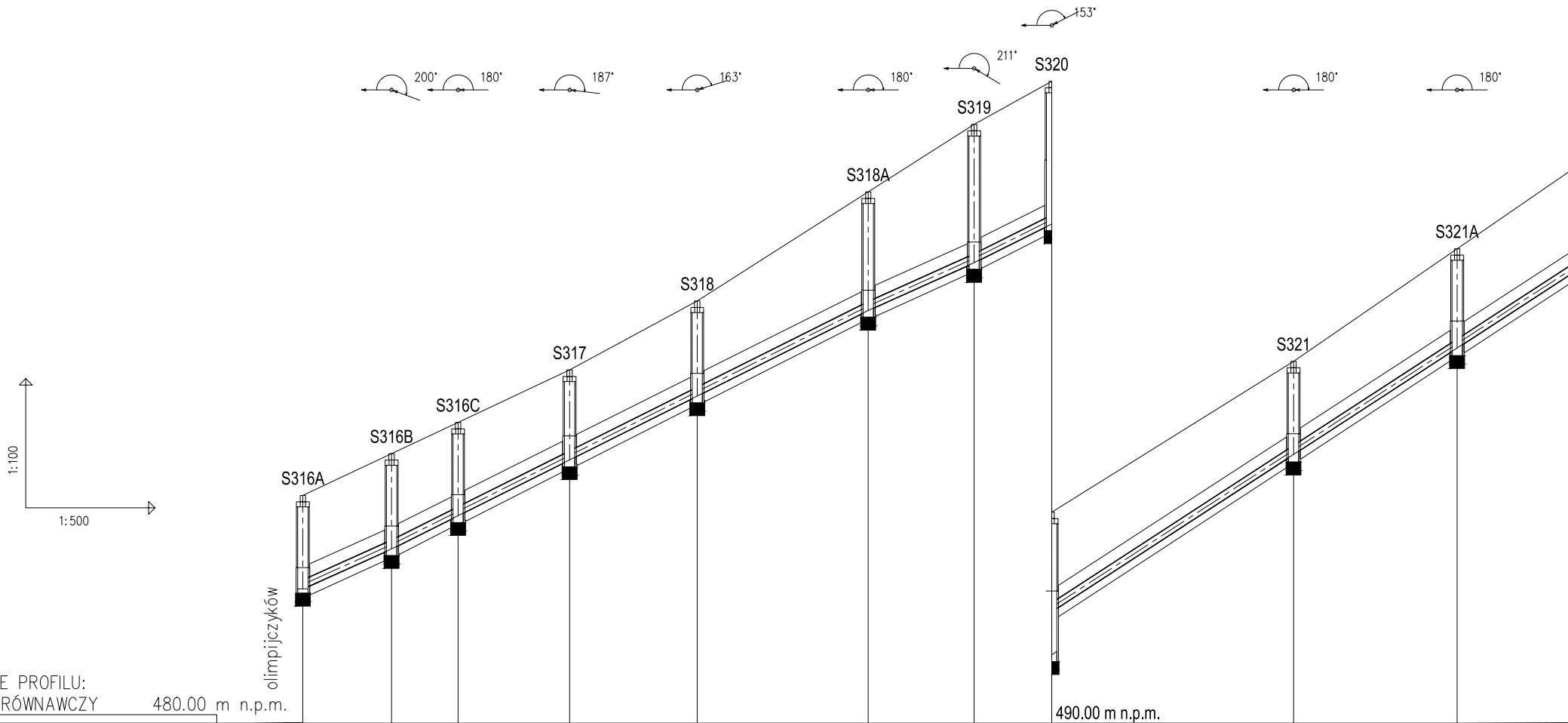
200°
180°
187°
163°
180°
211°
153°
180°
180°
S320
S319
S318A
S318
S317
S316C
S316B
S316A
S321
S321A
1:100
1:500
olimpijczyków
490.00 m n.p.m.

OZNACZENIE PROFILU:
POZIOM PORÓWNAWCZY 480.00 m n.p.m.

PROJ. RZĘDNA TERENU	485.29		486.26		486.98		488.20		489.80		492.33		493.90		494.90		498.40		501.01	
RZĘDNA DNA KANAŁU	483.12		484.05		484.82		486.11		487.60		489.58		490.69		491.59 492.59		496.24		498.71	
RZĘDNA DNA WYKOPU	482.92		483.85		484.62		485.91		487.40		489.38		490.49		491.39 492.39		496.04		498.51	
ZAGŁĘBIENIE DNA KANAŁU	2.17		2.21		2.16		2.09		2.20		2.75		3.21		3.31 2.31		2.16		2.30	
SPADKI, DŁUGOŚCI		9% 10.5m		10% 55.5m								9% 12.5m		10% 9.0		13%				
ŚREDNICA, MATERIAŁ		ø0.20PVC SN8 L=154.5m																		
ODCINKI		10.5		7.5		13.0		15.0		19.5		12.5		9.0		28.0		19.0		20.5
ODLEGŁOŚCI	0.0		10.5		18.0		31.0		46.0		65.5		78.0		87.0		115.0		134.0	
HEKTOMETRY	S316A		S316B		S316C		S317		S318		S318A		S319		S320		S321		S321A	

0
1

Generator rysunkowy 7.29a (www.epi-graf.com.pl)

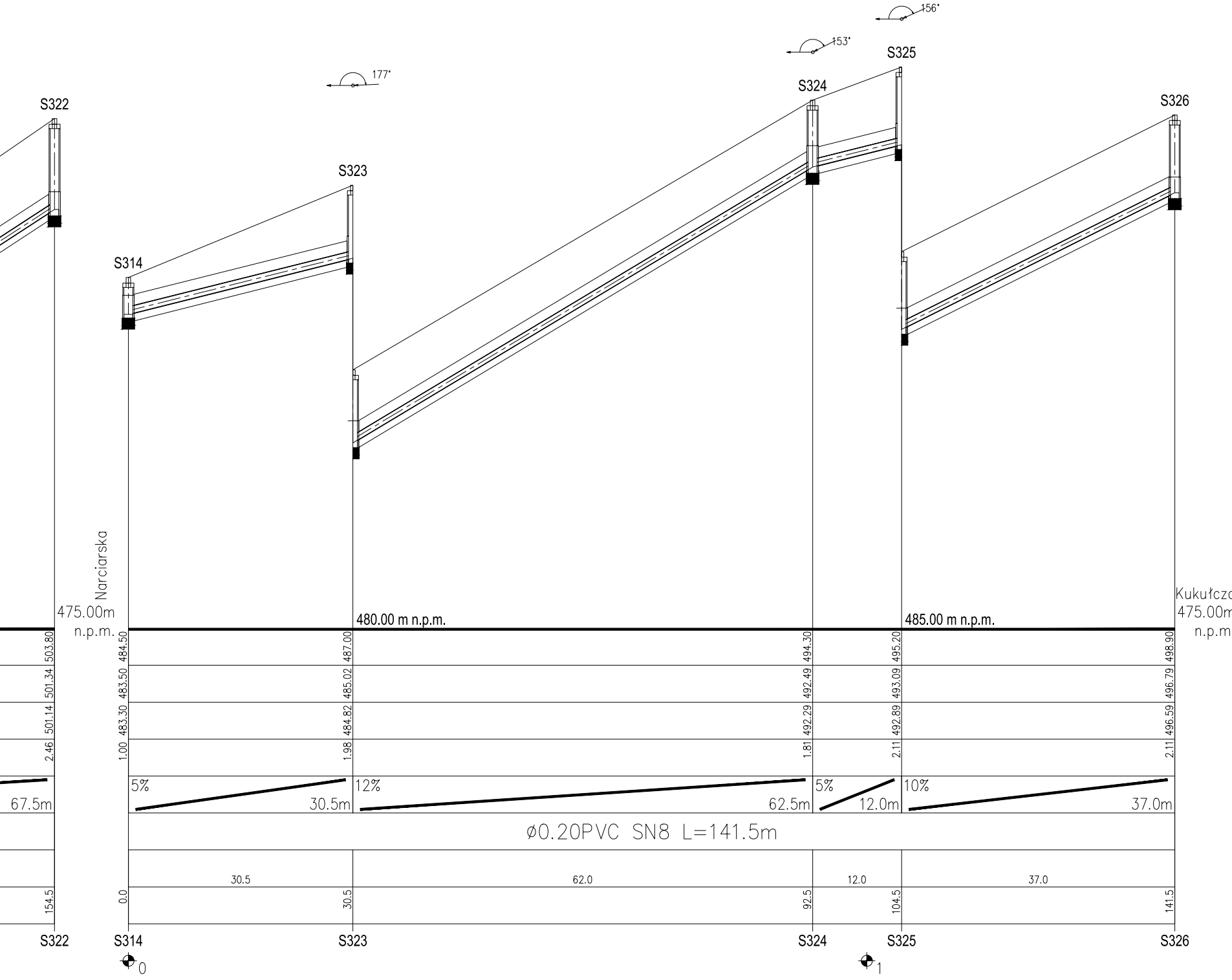
177°
153°
156°
S322
S323
S314
S324
S325
S326
Narciarska
475.00m n.p.m.
480.00 m n.p.m.
485.00 m n.p.m.
Kukułcz
475.00m
n.p.m
503.80
501.34
501.14
2.46
67.5m
154.5
484.50
483.50
483.30
1.00
5%
30.5m
0.0
487.00
485.02
484.82
1.98
12%
30.5
62.5m
494.30
492.49
492.29
1.81
5%
12.0m
92.5
495.20
493.09
492.89
2.11
10%
104.5
37.0m
498.90
496.79
496.59
2.11
141.5
ø0.20PVC SN8 L=141.5m
30.5
62.0
12.0
37.0
S322
S314
S323
S324
S325
S326
0
1

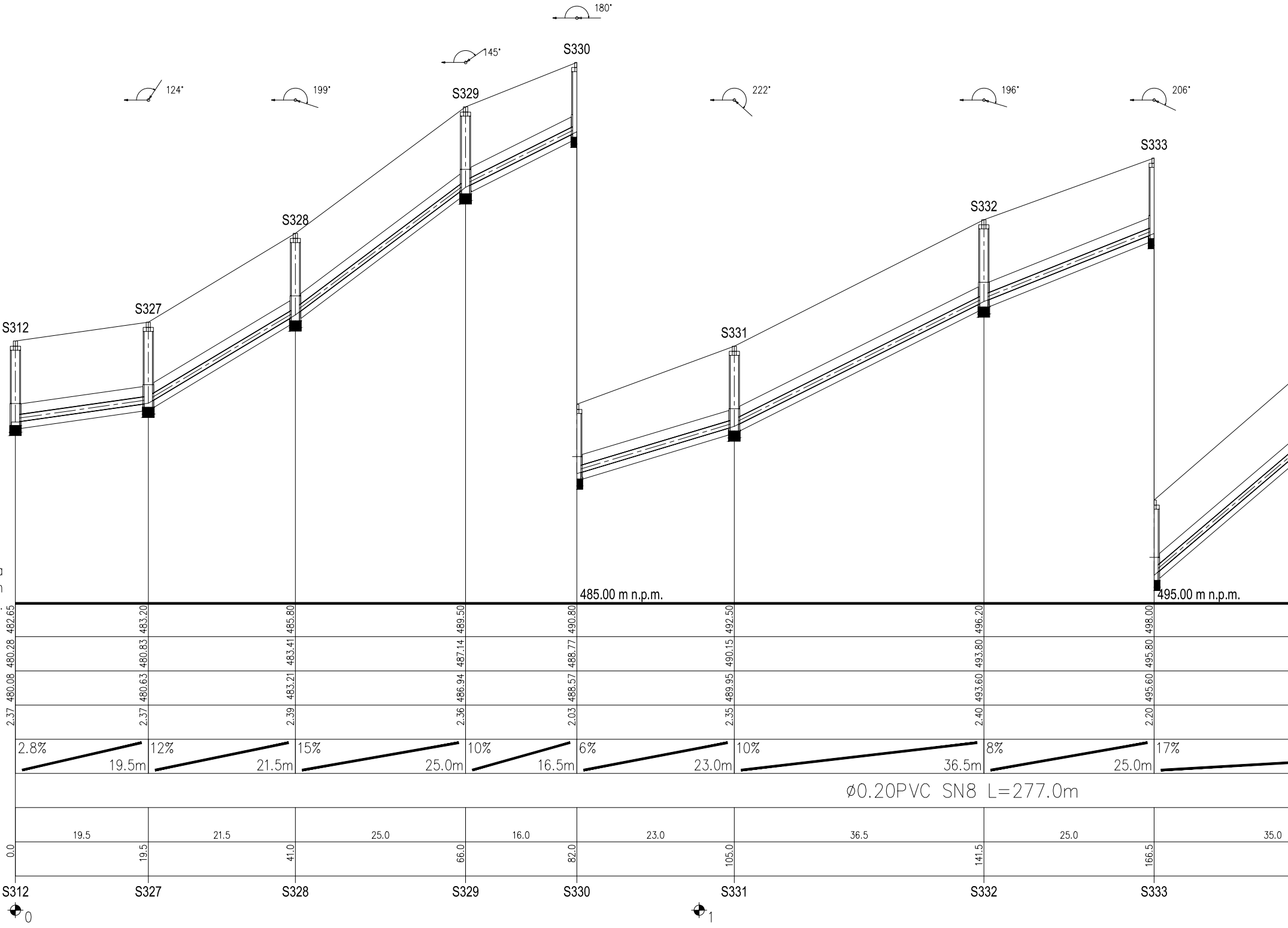
180°
145°
S330
124°
199°
S329
222°
196°
206°
S333
S328
S332
S327
S312
S331
485.00 m n.p.m.
495.00 m n.p.m.
S312
S327
S328
S329
S330
S331
S332
S333
0
1

S312	S327	S328	S329	S330	S331	S332	S333
482.65	483.20	485.80	489.50	490.80	492.50	496.20	498.00
480.28	480.83	483.41	487.14	488.77	490.15	493.80	495.80
480.08	480.63	483.21	486.94	488.57	489.95	493.60	495.60
2.37	2.37	2.39	2.36	2.03	2.35	2.40	2.20
0.0	19.5	41.0	66.0	82.0	105.0	141.5	166.5

S312–S327	S327–S328	S328–S329	S329–S330	S330–S331	S331–S332	S332–S333	S333–
2.8% 19.5m	12% 21.5m	15% 25.0m	10% 16.5m	6% 23.0m	10% 36.5m	8% 25.0m	17%
19.5	21.5	25.0	16.0	23.0	36.5	25.0	35.0

ø0.20PVC SN8 L=277.0m

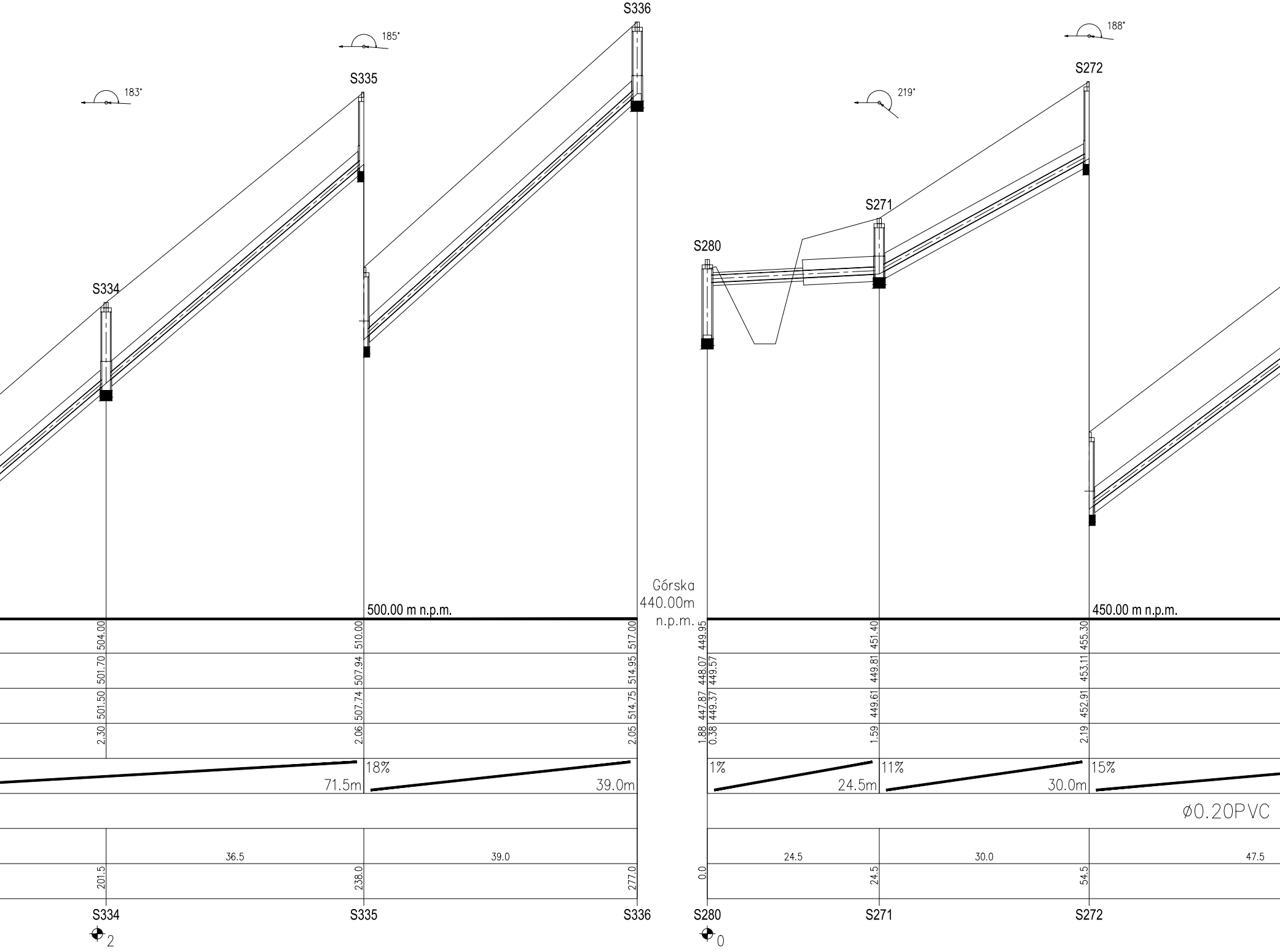
S336
185°
S335
183°
S334
188°
S272
219°
S271
S280
Górska
440.00m
n.p.m.
500.00 m n.p.m.
450.00 m n.p.m.
504.00
501.70
501.50
2.30
510.00
507.94
507.74
2.06
517.00
514.95
514.75
2.05
449.95
448.07
449.57
447.87
449.37
1.88
0.38
451.40
449.81
449.61
1.59
455.30
453.11
452.91
2.19
18%
71.5m
39.0m
1%
24.5m
11%
30.0m
15%
ø0.20PVC
36.5
39.0
24.5
30.0
47.5
201.5
238.0
277.0
0.0
24.5
54.5
S334
2
S335
S336
S280
0
S271
S272

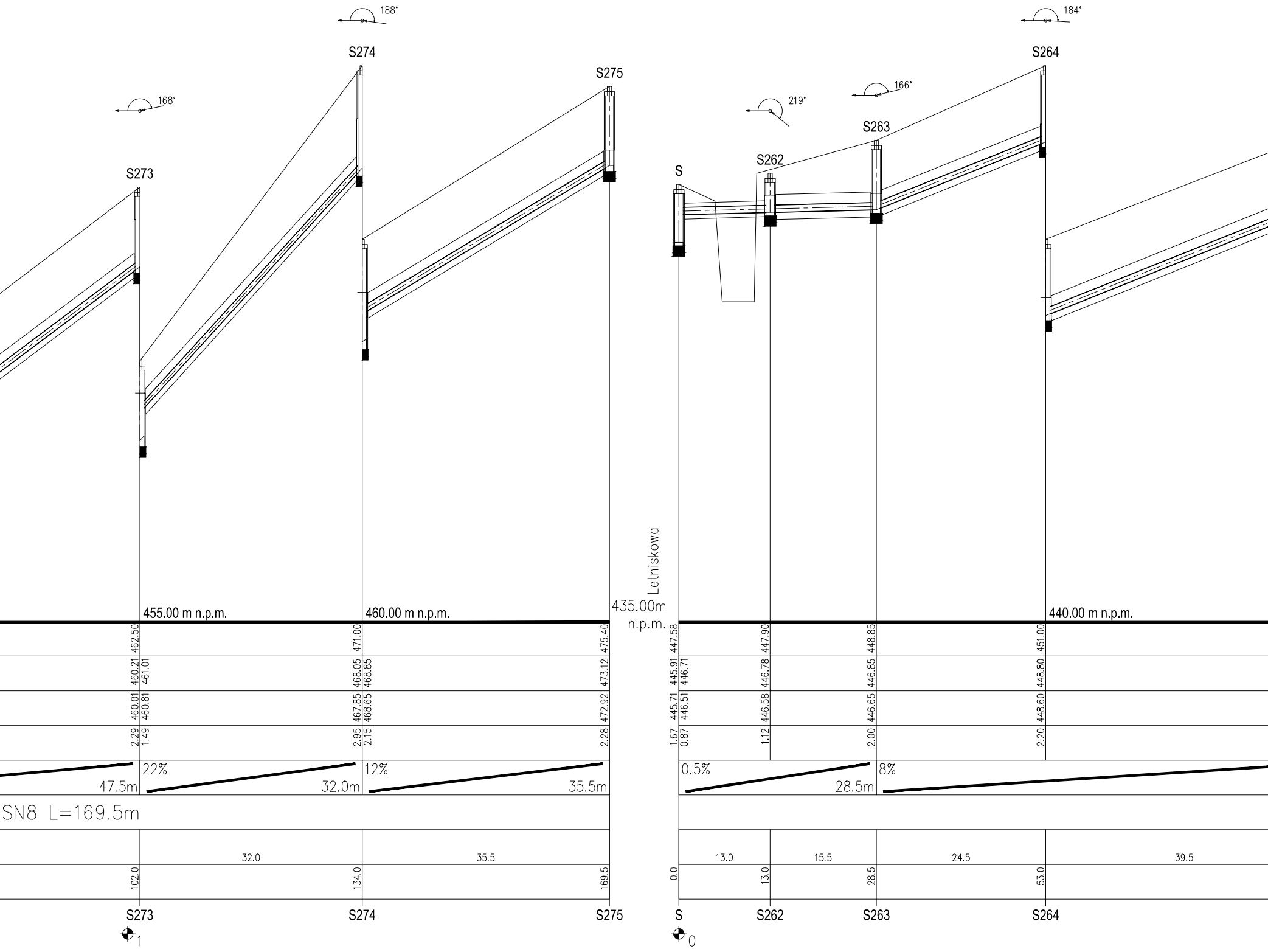
188°
S274
S275
168°
S273
184°
S264
219°
166°
S263
S262
S
Letniskowa
455.00 m n.p.m.
460.00 m n.p.m.
435.00m
n.p.m.
440.00 m n.p.m.
462.50
471.00
475.40
447.58
447.90
448.85
451.00
460.21
461.01
468.05
468.85
473.12
445.91
446.71
446.78
446.85
448.80
460.01
460.81
467.85
468.65
472.92
445.71
446.51
446.58
446.65
448.60
2.29
1.49
2.95
2.15
2.28
1.67
0.87
1.12
2.00
2.20
22%
47.5m
32.0m
12%
35.5m
0.5%
28.5m
8%
SN8 L=169.5m
32.0
35.5
13.0
15.5
24.5
39.5
102.0
134.0
169.5
0.0
13.0
28.5
53.0
S273
S274
S275
S
S262
S263
S264
1
0

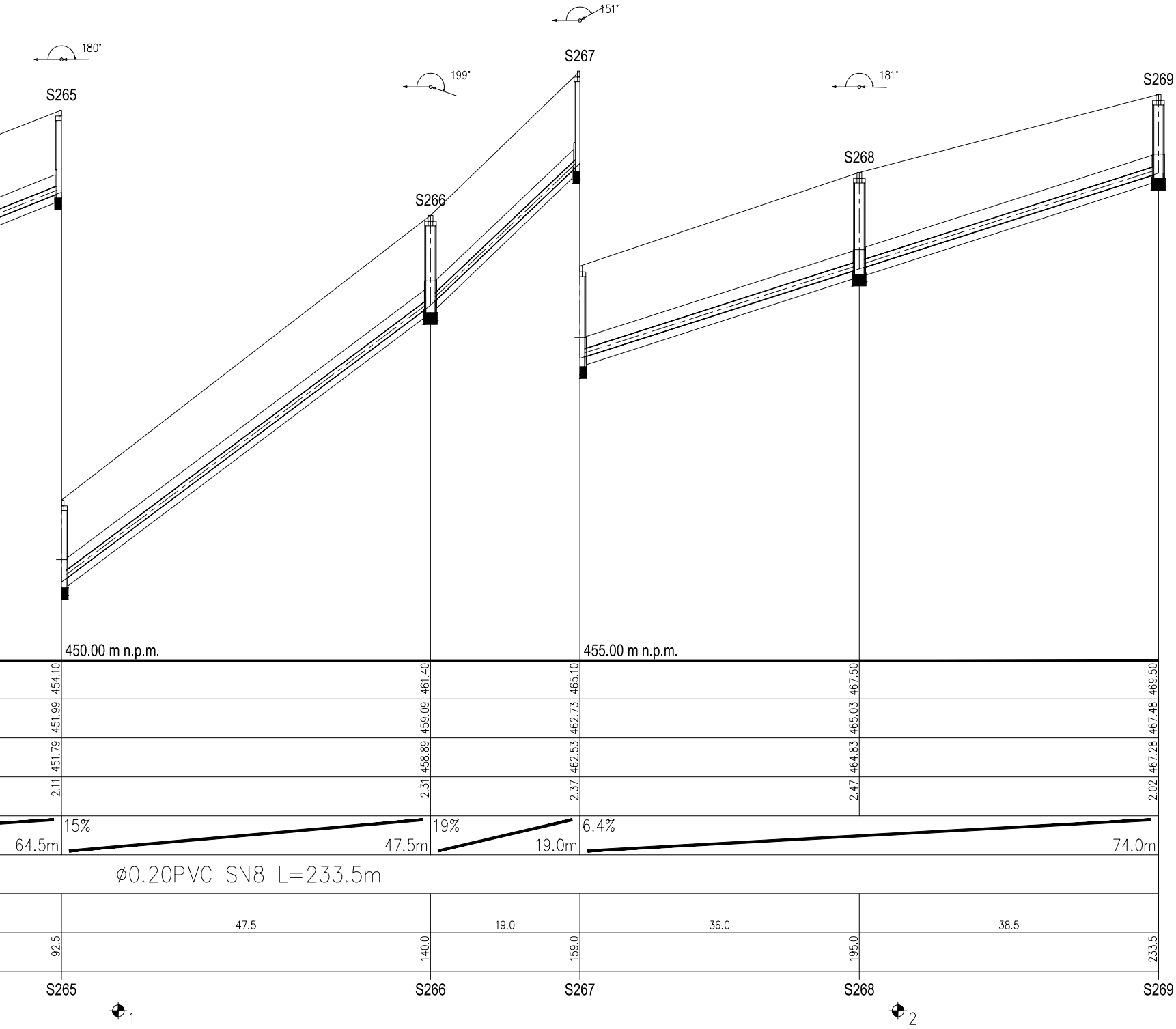
151°
180°
199°
181°
S265
S266
S267
S268
S269
450.00 m n.p.m.
455.00 m n.p.m.
454.10
461.40
465.10
467.50
469.50
451.99
459.09
462.73
465.03
467.48
451.79
458.89
462.53
464.83
467.28
2.11
2.31
2.37
2.47
2.02
64.5m
15%
47.5m
19%
19.0m
6.4%
74.0m
Ø0.20PVC SN8 L=233.5m
47.5
19.0
36.0
38.5
92.5
140.0
159.0
195.0
233.5
S265
S266
S267
S268
S269
1
2

PROFILE KOLEKTORÓW KANALIZACJI SANITARNEJ

BUDOWA KANALIZACJI SANITARNEJ - w ul. Letniskowej, Górskiej,
kukułczej, Narciarskiej, Olimpijczyków w Wilkowicach
- w ramach objętych PROW